

57/120

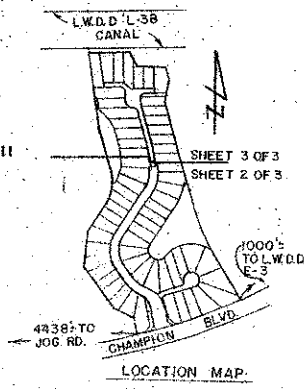
HUNTINGTON

A PART OF THE POLO CLUB P.U.D.
BEING A REPLAT OF A PORTION OF TRACT III, "THE POLO CLUB PLAT II"
SITUATE IN SECTION 35, TOWNSHIP 46 SOUTH, RANGE 42 EAST
PALM BEACH COUNTY, FLORIDA

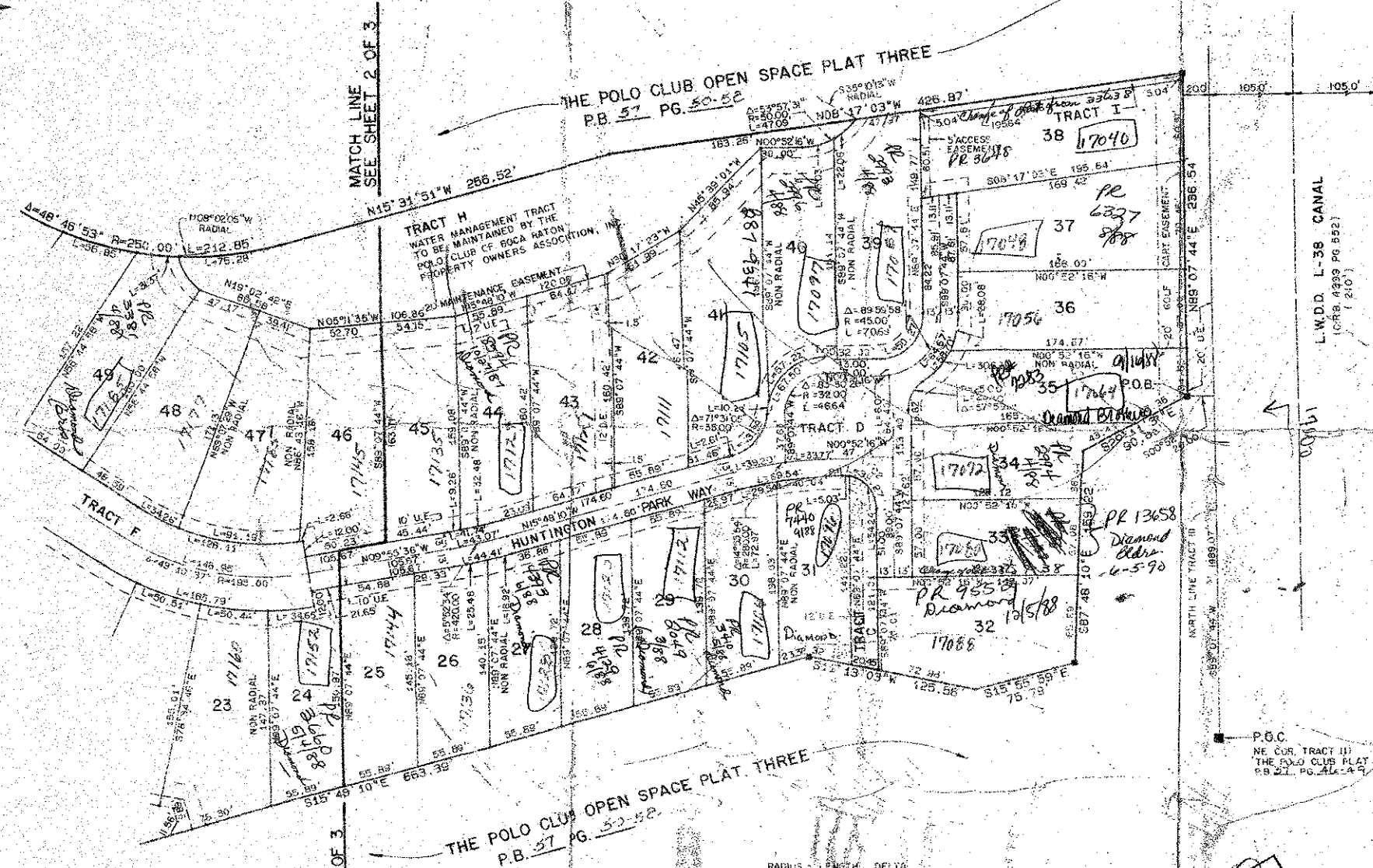
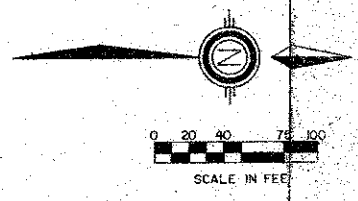
1987

SHEET 3 OF 3

120



STATE OF FLORIDA
COUNTY OF PALM BEACH
THIS PLAT WAS FILED FOR
RECORD THIS DAY OF
AD, 1987 AND DULY RECORDED
IN PLAT BOOK ON PAGES
AND
JOHN B. DUNKLE, CLERK
BY: D.C.



RADIUS	LENGTH	AREA
C1 25.00'	3.86'	47.21
C2 25.00'	3.82'	46.41

3546/42
 BOOK 57 FLOOD ZONE B QUAD # 37
 PUD NAME Polo Club PUD
 ZIP CODE 33411

APPROVED BY [Signature]

0436-027
 57/120
 Pet. 84-71

Meridian Surveying and Mapping, Inc.
 2000 LOMBARD STREET WEST PALM BEACH, FL
 DRAWN BY M.H.C. DATE JAN. 1987
 CHECKED BY M.A.M. SCALE 1" = 50'
 DRAWING NO. 86-P-110
 HUNTINGTON PART OF THE POLO CLUB P.U.D.